















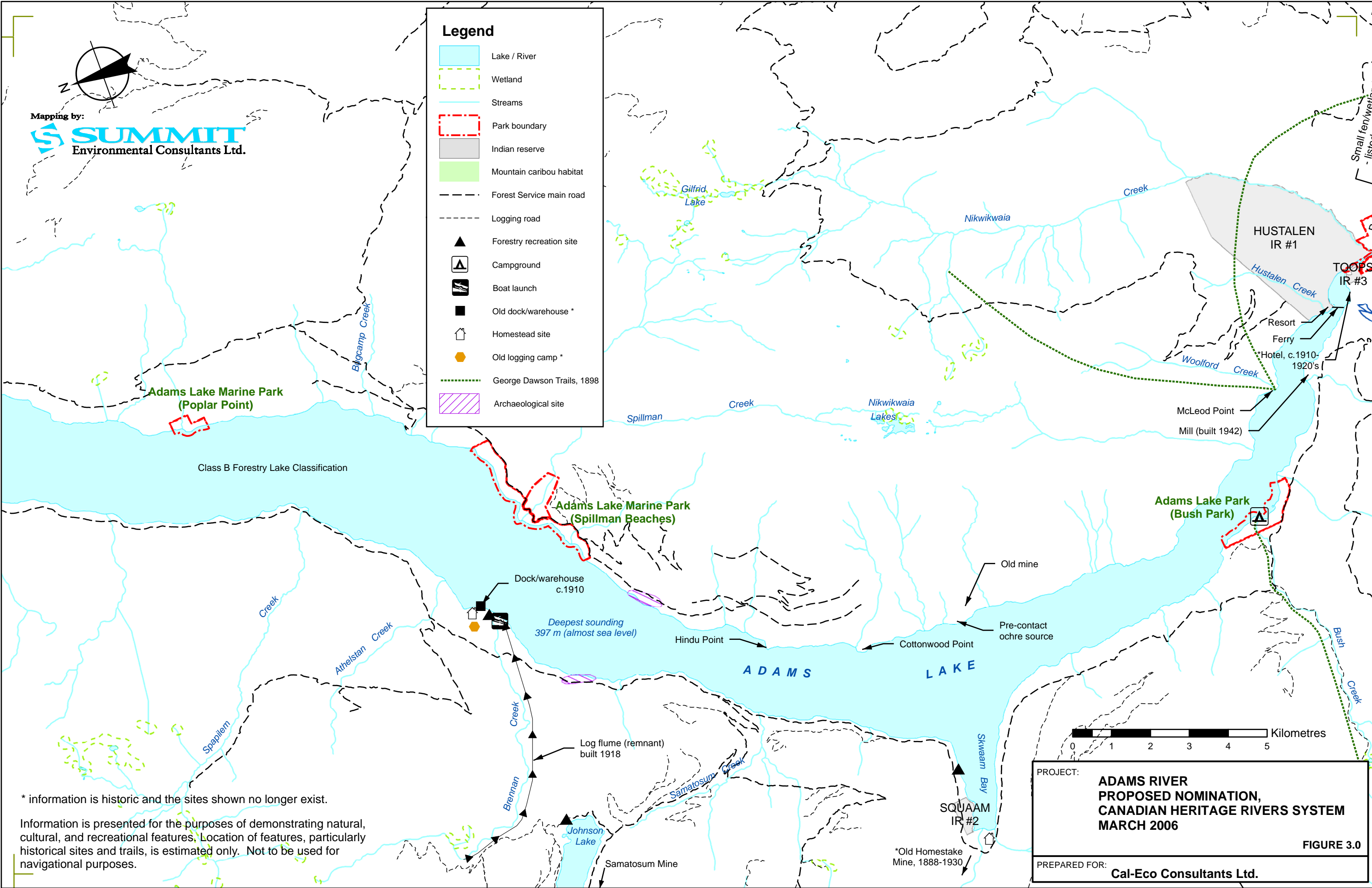


**Legend**

-  Lake / River
-  Wetland
-  Streams
-  Park boundary
-  Indian reserve
-  Mountain caribou habitat
-  Forest Service main road
-  Logging road
-  Forestry recreation site
-  Campground
-  Boat launch
-  Old dock/warehouse \*
-  Homestead site
-  Old logging camp \*
-  George Dawson Trails, 1898
-  Archaeological site



\* information is historic and the sites shown no longer exist.  
 Information is presented for the purposes of demonstrating natural, cultural, and recreational features. Location of features, particularly historical sites and trails, is estimated only. Not to be used for navigational purposes.

0 1 2 3 4 5 Kilometres

PROJECT: **ADAMS RIVER PROPOSED NOMINATION, CANADIAN HERITAGE RIVERS SYSTEM MARCH 2006**

PREPARED FOR: **Cal-Eco Consultants Ltd.**

FIGURE 3.0